Ticehurst Neighbourhood Plan 2018-2028

Response to Independent Examiner's questions (dated 20 March 2019)

Policy R1

The following are maps showing the views defined in the Rother District Council document: "*Core Strategy: Market Towns and Villages Landscape Assessment August 2009 Volume 1*" which can be found at:

http://www.rother.gov.uk/CHttpHandler.ashx?id=11822&p=0

This document also has photos of each of the views.

In addition, the maps show the ridge views as mentioned in the Ticehurst Neighbourhood Plan paragraph 4.11. The ridge views are also summarised for the whole parish in the fourth map, and photos of these ridge views are attached.

All the views are from public footpaths or roads.

We have checked these maps with both the Parish Clerk and one of the Parish Councillors, but not the whole Parish Council.

We will be able to provide a final version of this map when your report is published.

Final Matters

As the Qualifying Body for the Ticehurst Neighbourhood Plan, Ticehurst Parish Council are ready to provide any further information that the Examiner requires.

Ticehurst Parish Council

27th March 2019

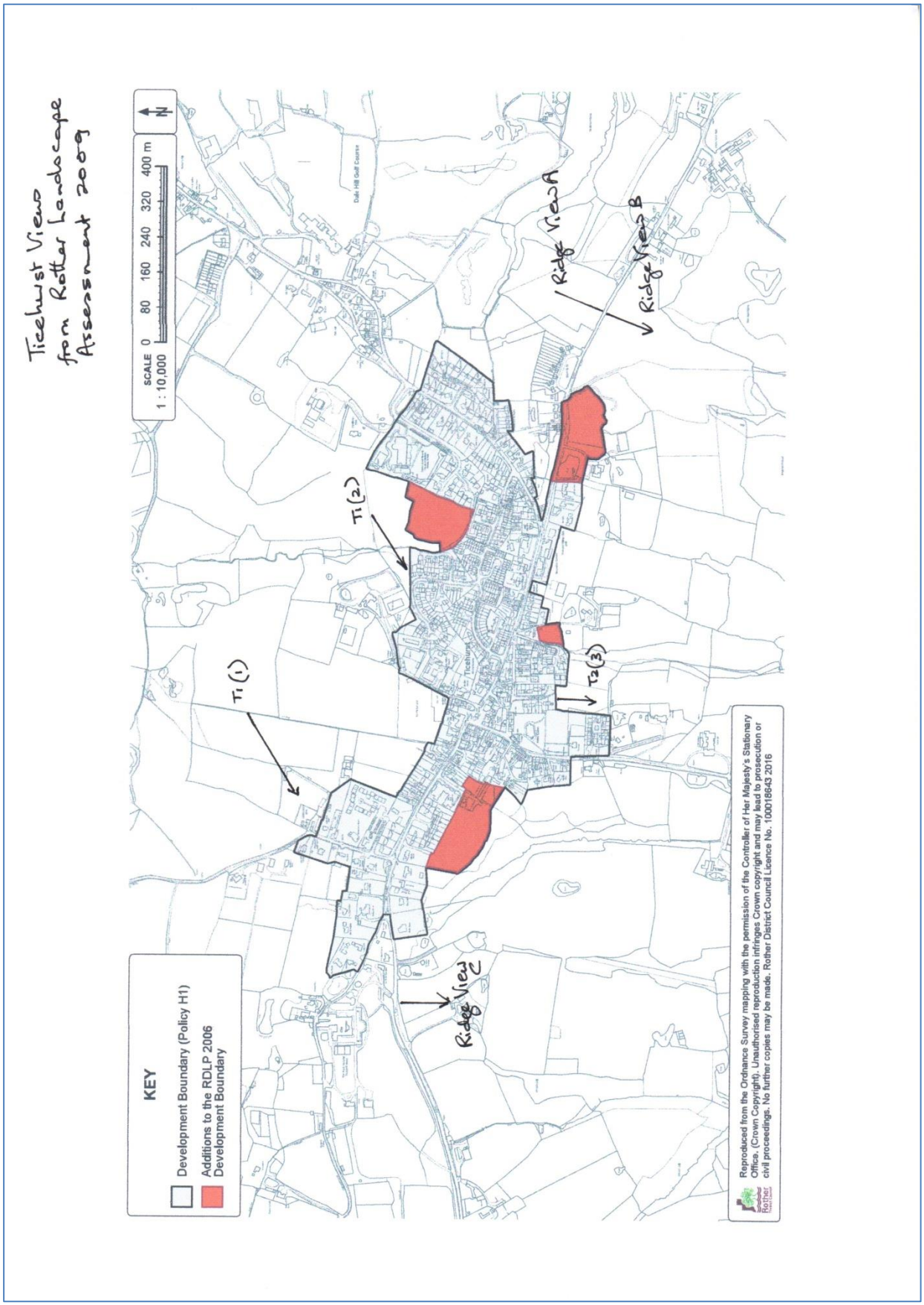

Figure 1 Ticehurst views

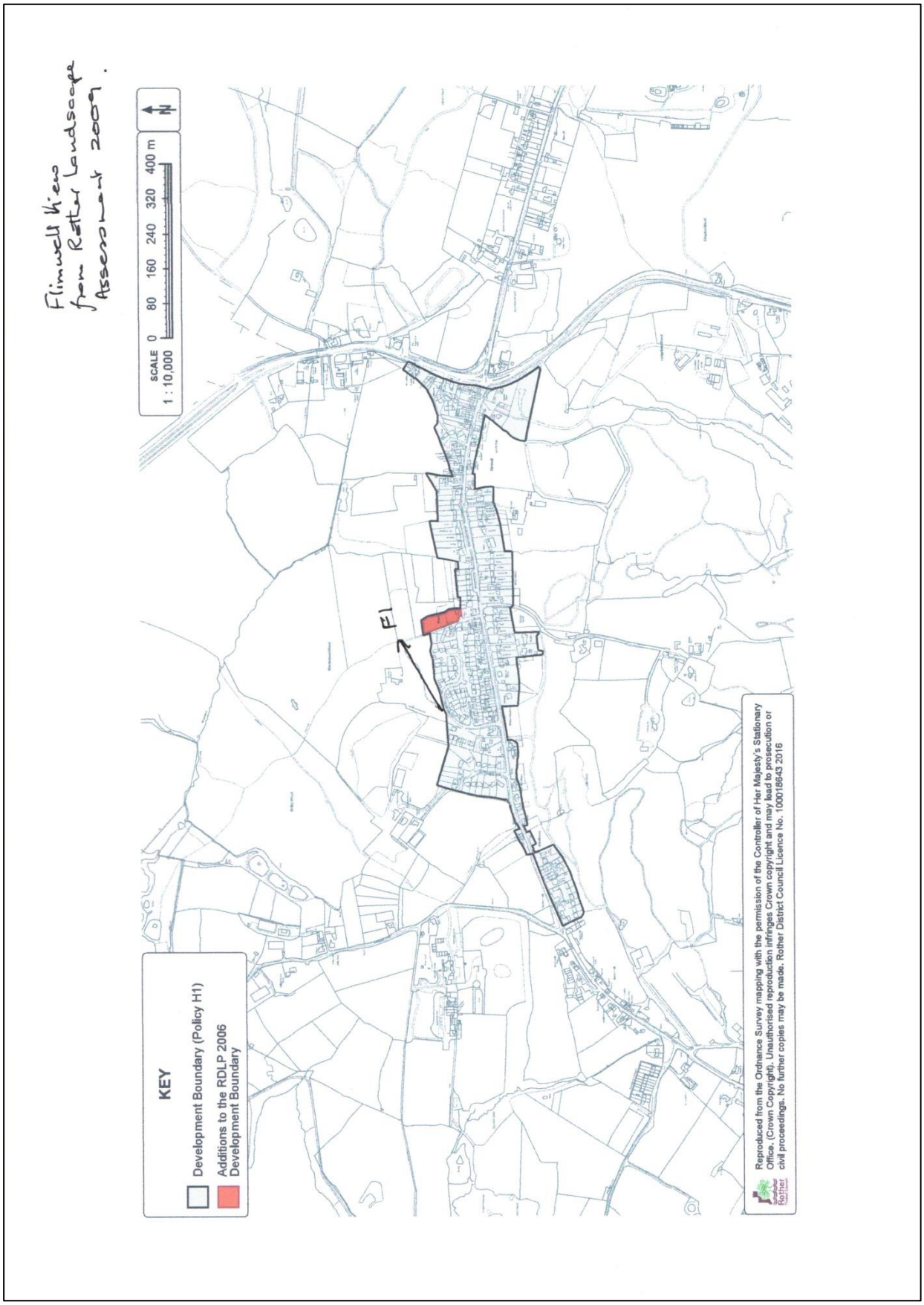

Figure 2 Flimwell views

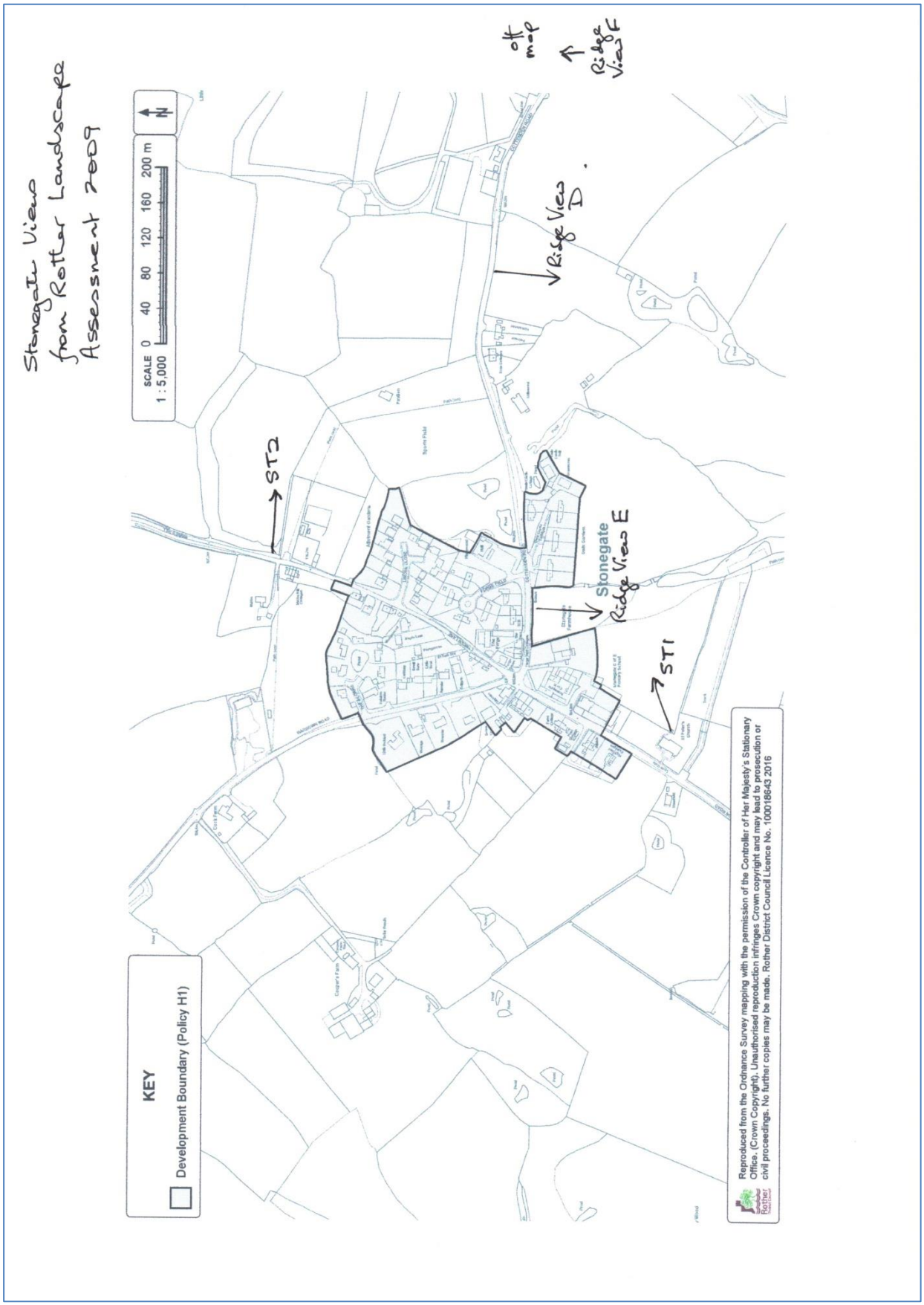

Figure 3 Stonegate views

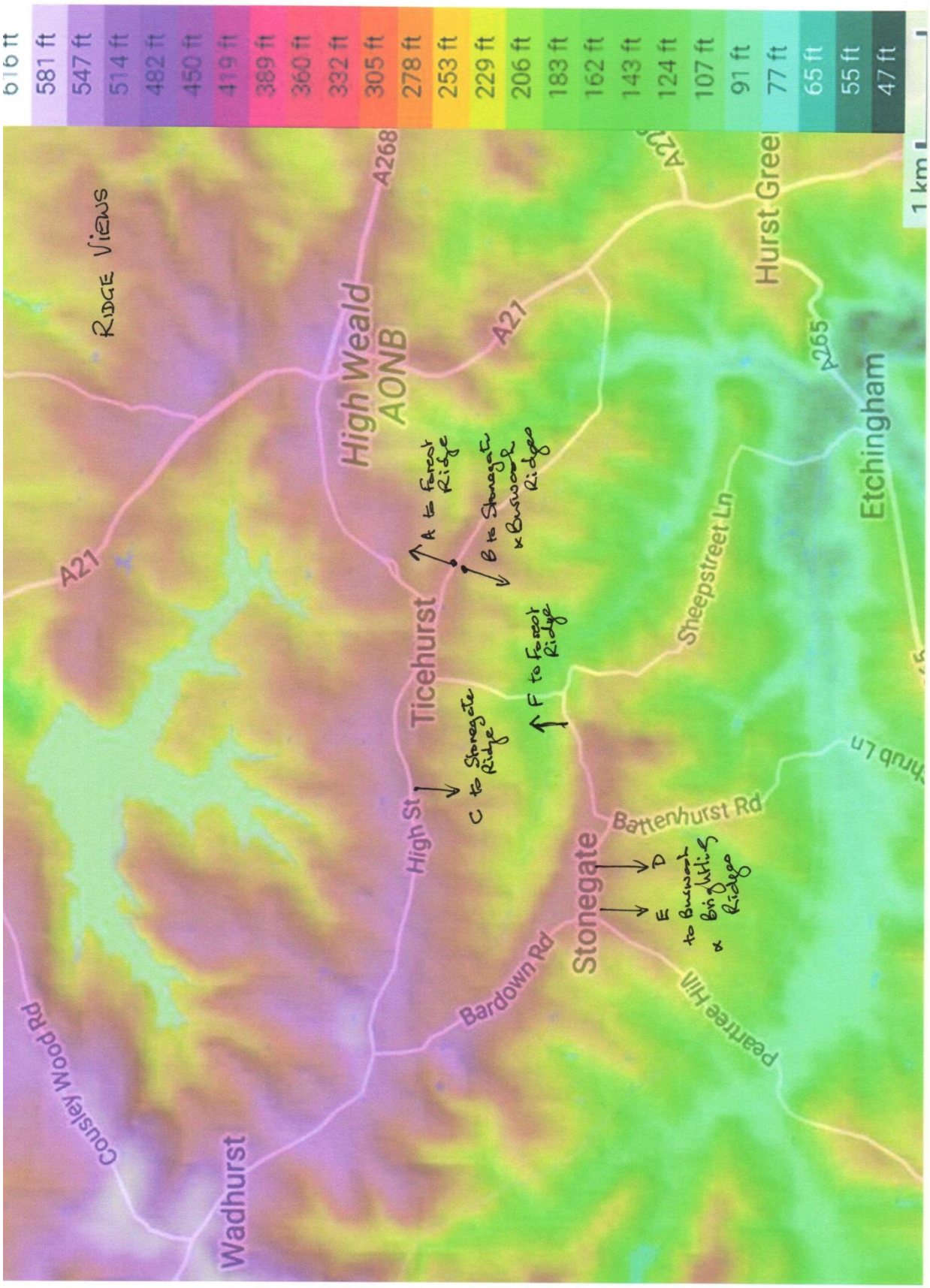

Figure 4 Summary of Ridge Views



Figure 5 Ridge View A near Upper Platts looking north



Figure 6 Ridge View B near Upper Platts looking south



Figure 7 Ridge View C Ticehurst High Street opposite Ticehurst House Hospital looking south



Figure 8 Ridge View D Cottenden Road at Tank Field looking south



Figure 9 Ridge View E Stonegate near crossroads looking south



Figure 10 Ridge View F Cottenden Road at Myskyns looking north